

## SURVEY UNIT,

### MINISTRY OF HOUSING AND ENVIRONMENT

Ameenee Magu, Maafannu, Male', 20392, Maldives.  
Office (PABX): +(960) 3004300, Fax: +(960) 3004301  
Email: survey@mhe.gov.mv  
Web: www.mhe.gov.mv



<b>CONTROL POINT DETAILS</b>	<b>Station Number</b> PSM5082
<b>Coordinate Information</b>	
<b>Geodetic</b>	<b>Grid</b>
<b>WGS 84</b>	<b>UTM Zone 43</b>
<b>Lat:</b> 4° 25' 4.318650" N	<b>E:</b> 320231.401 m
<b>Long:</b> 73° 22' 47.631236" E	<b>N:</b> 488512.488 m
<b>Ellp Height:</b> -88.404 m	<b>Orth Height:</b> 0.993 m
<b>Date:</b> 10 May 2012	

#### **Monument description & method of survey:**


The PSM is constructed according to the Monument type A. The Marker is level 100mm above the ground level.

The PSM is position using Static GNSS surveying method. As this is the datum point, about 4.5 hours of GNSS observations was done. All other control points are surveyed in relative to this control point.

#### **General site condition & access:**

The PSM is located on the left of the main arrival jetty near to coconut palms

**Owner:** Sun land Hotels Pvt Ltd

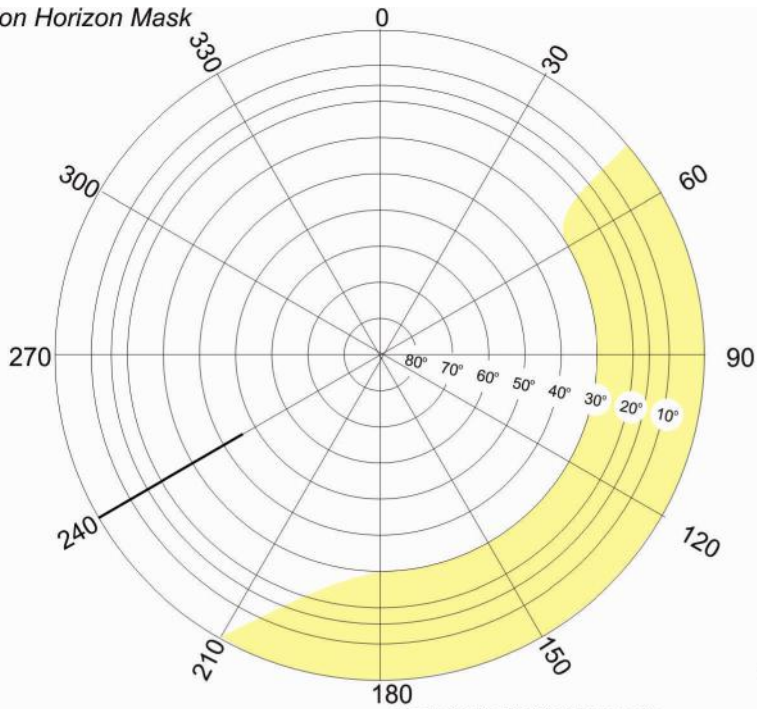


**SITE INFORMATION**

Station Number

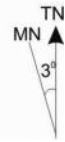
PSM5082

Station Horizon Mask

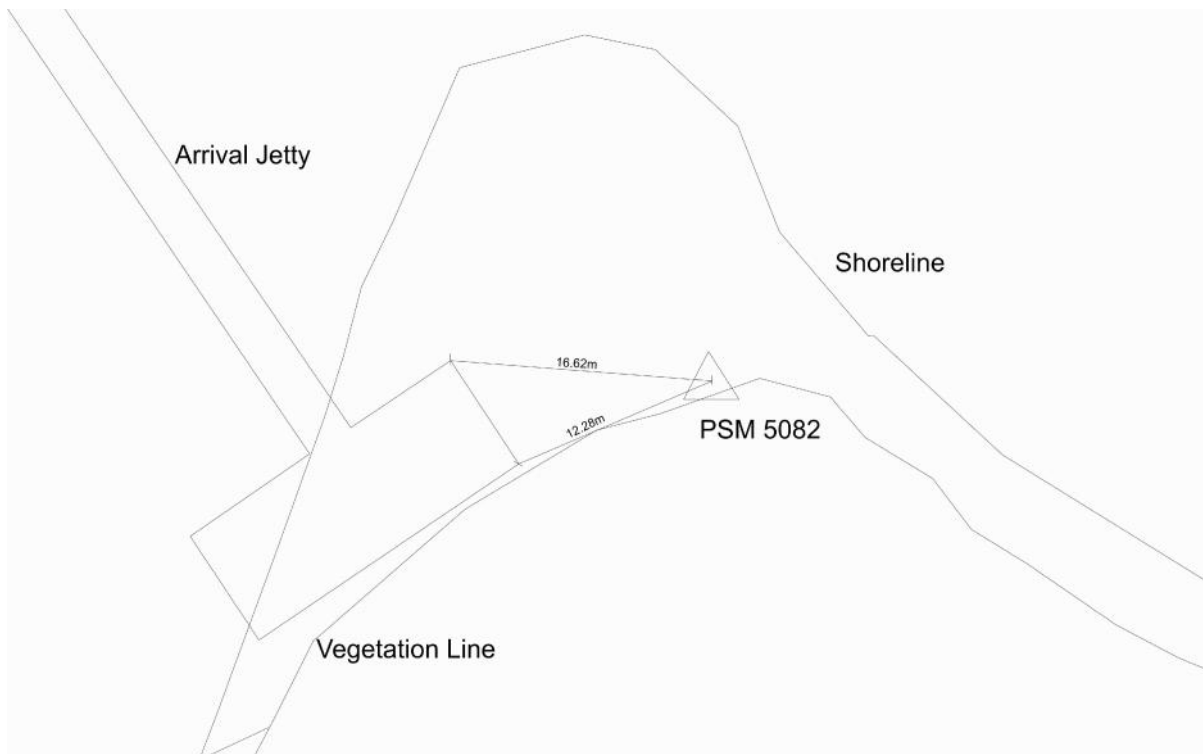
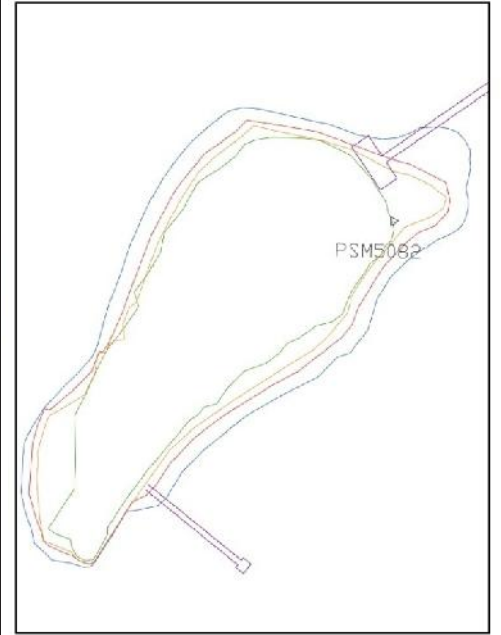


Height above Marker that horizon was mapped from 1.500 m

Magnetic Declination Declination applied to this figure?  
 Yes  No



Locality



Sketched by : Faruhath Jameel

Scale: Not to scale

Date: 19 June 2012

## SURVEY UNIT,

### MINISTRY OF HOUSING AND ENVIRONMENT

Ameenee Magu, Maafannu, Male', 20392, Maldives.

Office (PABX): +(960) 3004300, Fax: +(960) 3004301

Email: survey@mhe.gov.mv

Web: www.mhe.gov.mv



CONTROL POINT DETAILS	Station Number PSM5083
<b>Coordinate Information</b>	
<b>Geodetic</b>	<b>Grid</b>
<b>WGS 84</b>	<b>UTM Zone 43</b>
<b>Lat:</b> 4° 25' 0.020788" N	<b>E:</b> 320341.996 m
<b>Long:</b> 73° 22' 51.227748" E	<b>N:</b> 488380.232 m
<b>Ellp Height:</b> -88.724 m	<b>Orth Height:</b> 0.673 m

**Date: 10 May 2012**

#### **Monument description & method of survey:**

The PSM is constructed according to the Monument type A. The Marker is level as same the ground level.

The PSM is position using Static GNSS surveying method. This point is position in relative to PSM 5082.

#### **General site condition & access:**

The marker is located in the north side of the island, near to the temporary structure on water.

**Owner:** Sunland Hotels Pvt Ltd

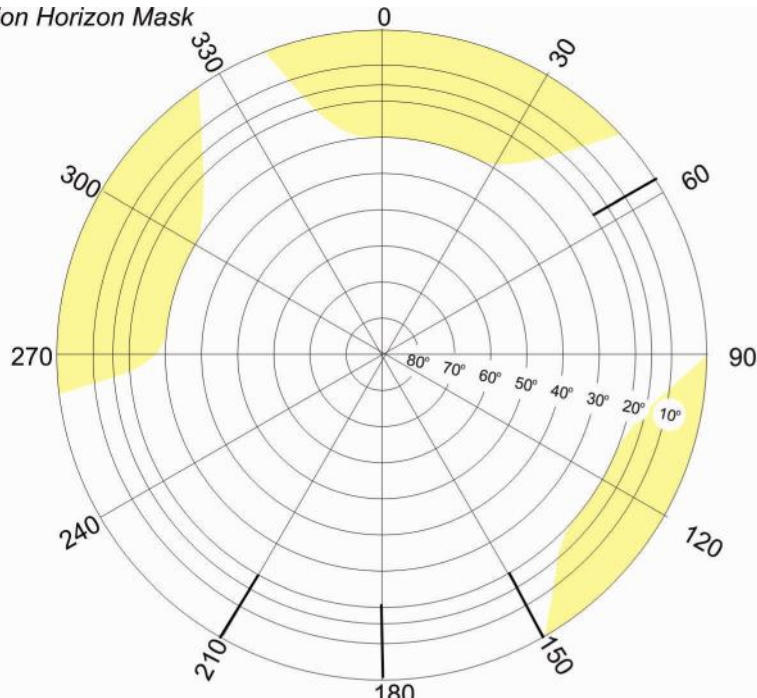


**SITE INFORMATION**

Station Number

PSM5083

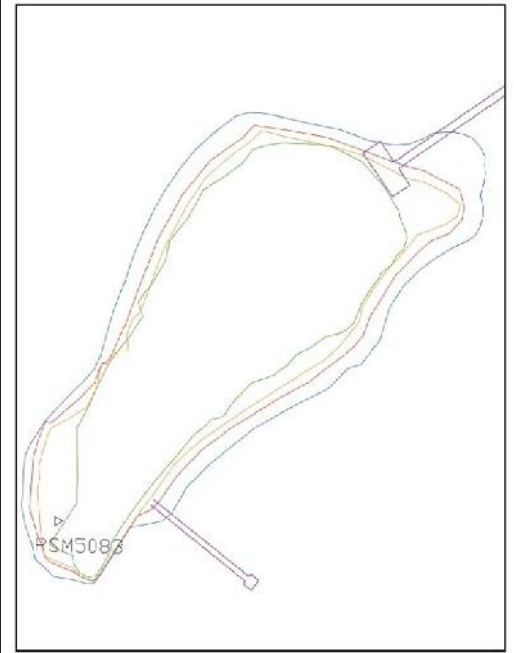
Station Horizon Mask



Height above Marker that horizon was mapped from 1.500 m

Magnetic Declination Declination applied to this figure?  
 Yes  No

locality



Sketched by Faruhath Jameel

Scale: Not to scale

Date: 19 June 2012

## SURVEY UNIT,

### MINISTRY OF HOUSING AND ENVIRONMENT

Ameenee Magu, Maafannu, Male', 20392, Maldives.

Office (PABX): +(960) 3004300, Fax: +(960) 3004301

Email: survey@mhe.gov.mv

Web: www.mhe.gov.mv



### CONTROL POINT DETAILS

Station Number PSM5084

### Coordinate Information

Geodetic	Grid
WGS 84	UTM Zone 43
Lat: 4° 25' 2.072626" N	E: 320212.814 m
Long: 73° 22' 47.033229" E	N: 488443.539 m
Ellp Height: -88.132 m	Orth Height: 1.2646 m

Date: 10 May 2012

### Monument description & method of survey:

The PSM is constructed according to the Monument type A. The Marker is level as same the ground level.

The PSM is position using Static GNSS surveying method. This point is position in relative to PSM 5082.

### General site condition & access:

The marker located near the beach area, west of the main guest structure.

Owner: Sun Land Hotels Pvt Ltd

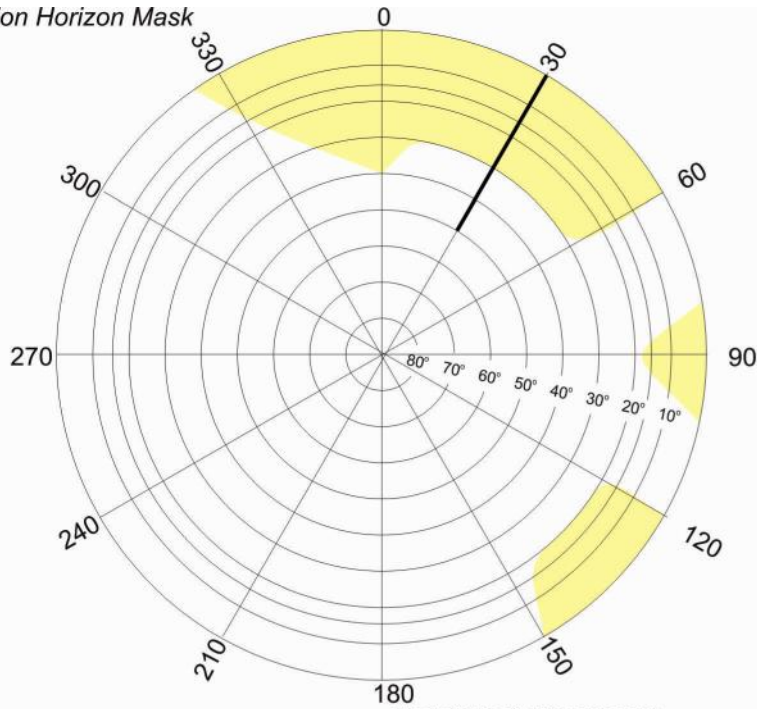


**SITE INFORMATION**

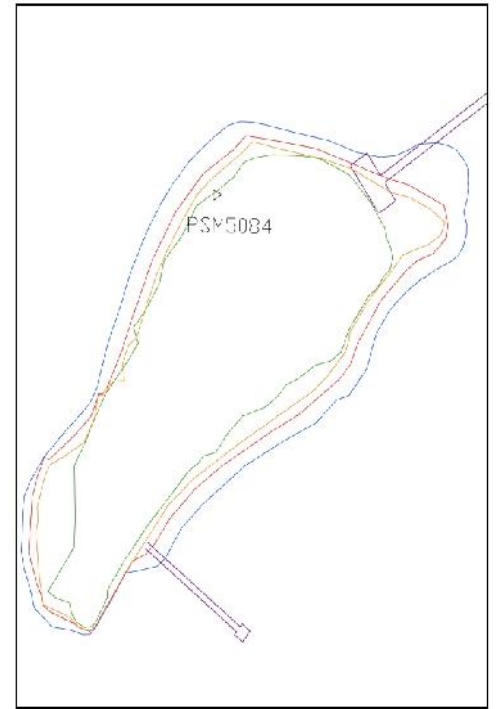
Station Number

PSM5084

Station Horizon Mask

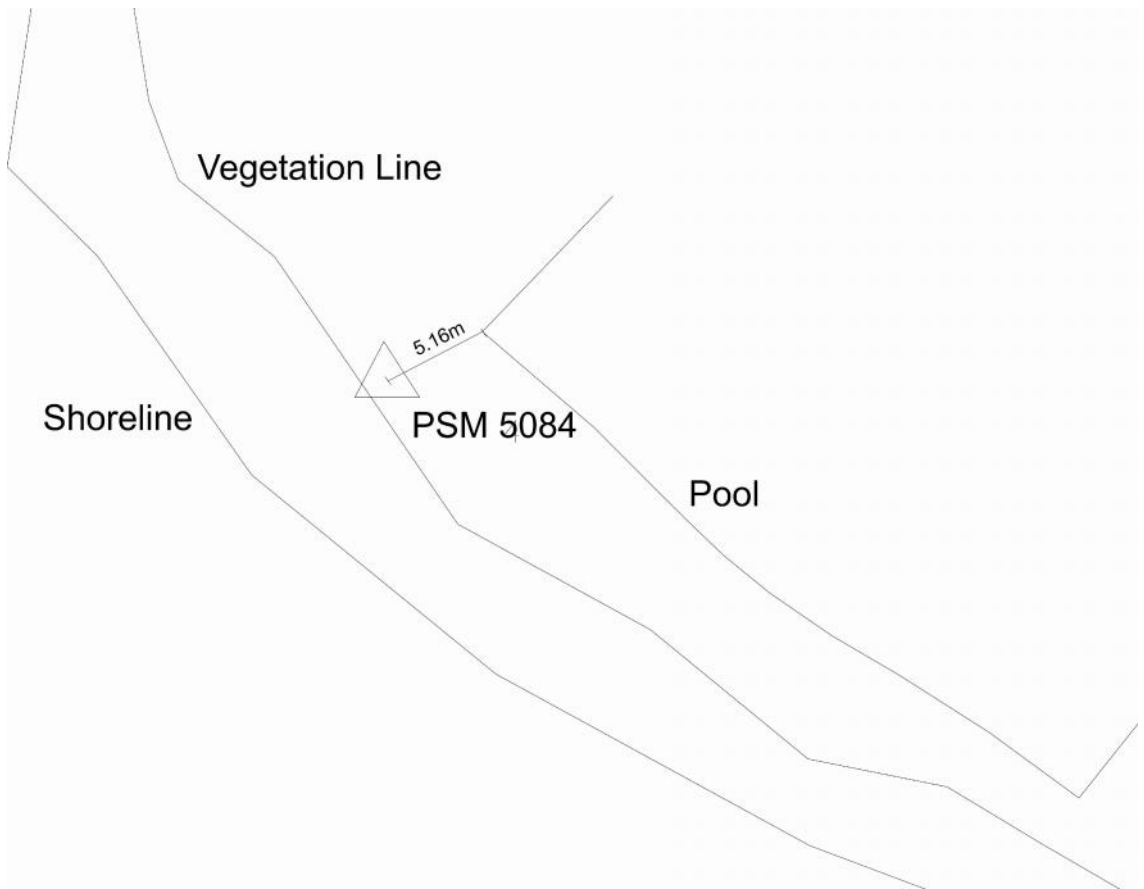
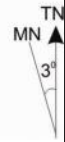


Locality



Height above Marker that horizon was mapped from 1.500 m

Magnetic Declination  
Declination applied to this figure?  
 Yes  No



Sketched by Faruhath Jameel

Scale: Not to scale

Date: 19 July 2012

## SURVEY UNIT,

### MINISTRY OF HOUSING AND ENVIRONMENT

Ameenee Magu, Maafannu, Male', 20392, Maldives.

Office (PABX): +(960) 3004300, Fax: +(960) 3004301

Email: survey@mhe.gov.mv

Web: www.mhe.gov.mv



### CONTROL POINT DETAILS

Station Number CP01

#### Coordinate Information

Geodetic	Grid
WGS 84	UTM Zone 43
Lat: 4° 25' 00.96560" N	E: 320278.655 m
Long: 73° 22' 49.17118" E	N: 488409.390 m
Ellp Height: -88.160 m	Orth Height: 1.237 m

Date: 27 November 2012

#### Monument description & method of survey:


The PSM is constructed according to the Monument type A with a special survey cap to mark the centre. The Marker is level as same the ground level.

The PSM is position using Static GNSS surveying method. This point is position in relative to PSM 5082.

#### General site condition & access:

The Marker is located near the mosque, but close to the beach. The station is inter-visible to PSM 5084

Owner: Sun Land Hotels Pvt Ltd

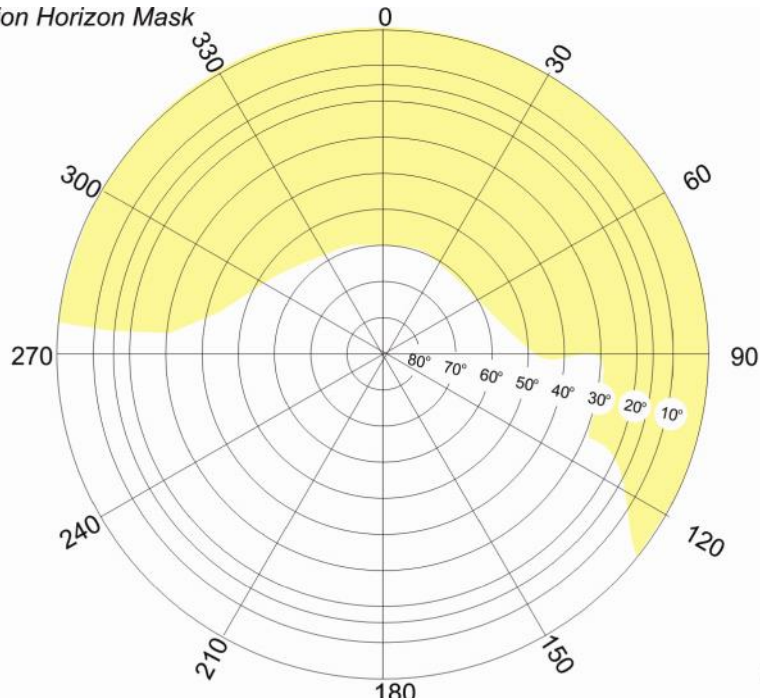


**SITE INFORMATION**

Station Number

CP 01

Station Horizon Mask

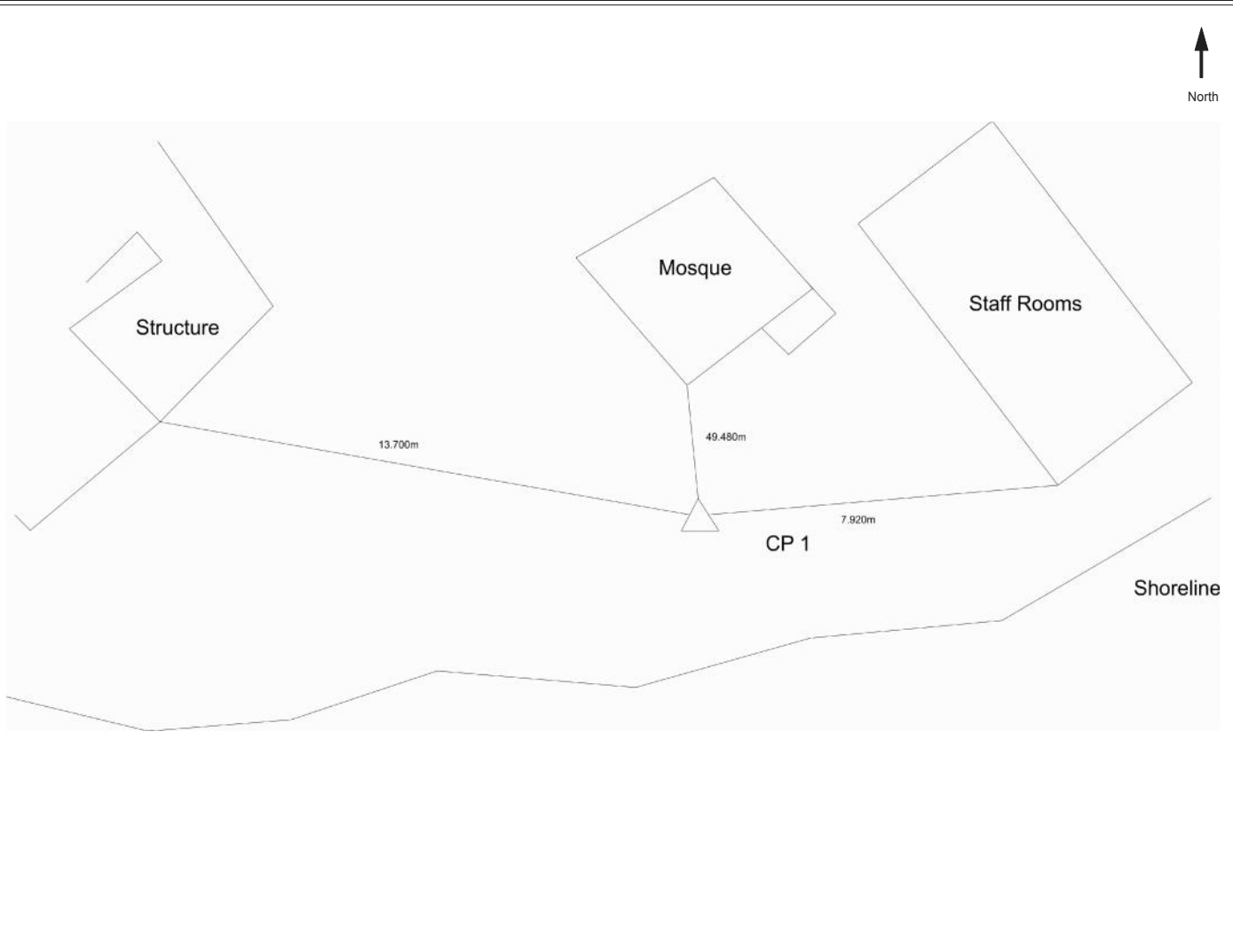
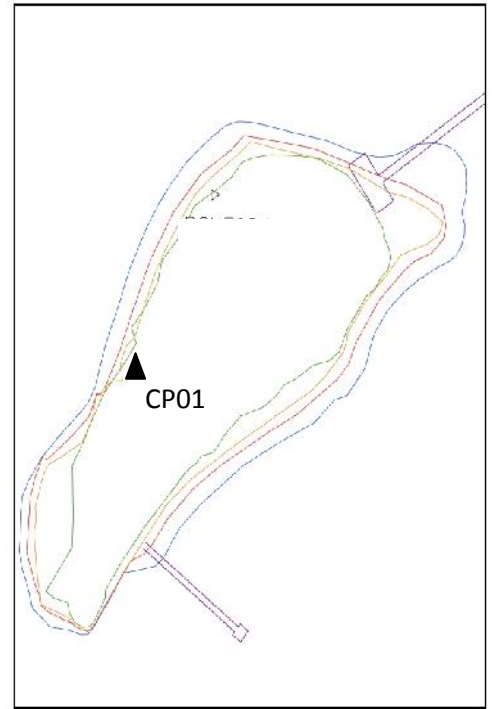


Height above Marker that horizon was mapped from 1.500 m

Magnetic Declination Declination applied to this figure?  
 Yes  No



Locality



Sketched by Faruhath Jameel

Scale: Not to scale

Date: 27 November 2012